
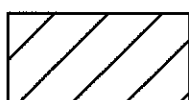


Tavola dei Vincoli

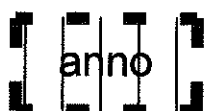
legenda




Territorio coperto da boschi
- L. 490/99 -




Piano di Bacino del Torrente Bisagno
(zone VNI MA A)




Aree percorse dal fuoco



Incendi puntuali



Impianti a rete



Confine comunale



ARVICO
480.0

MOLINASSO

MARSIGLIA

1997

(N. 14)

SOTTANA

2000

PARAVANNA

PASTE

F. MICHEL

PRELO

Fosso della Sinistra

Lago

2000
0 2000 4000 6000 8000 10000