



legenda

CARTA DELLA PERICOLOSITA' E CRITICITA'




ZONA - A - RISCHIO BASSO




ZONA - B - RISCHIO MODERATO



ZONA - C - RISCHIO ALTO



ZONA - D - RISCHIO MOLTO ALTO



ZONA - E - AREA A RISCHIO INONDAZIONE

